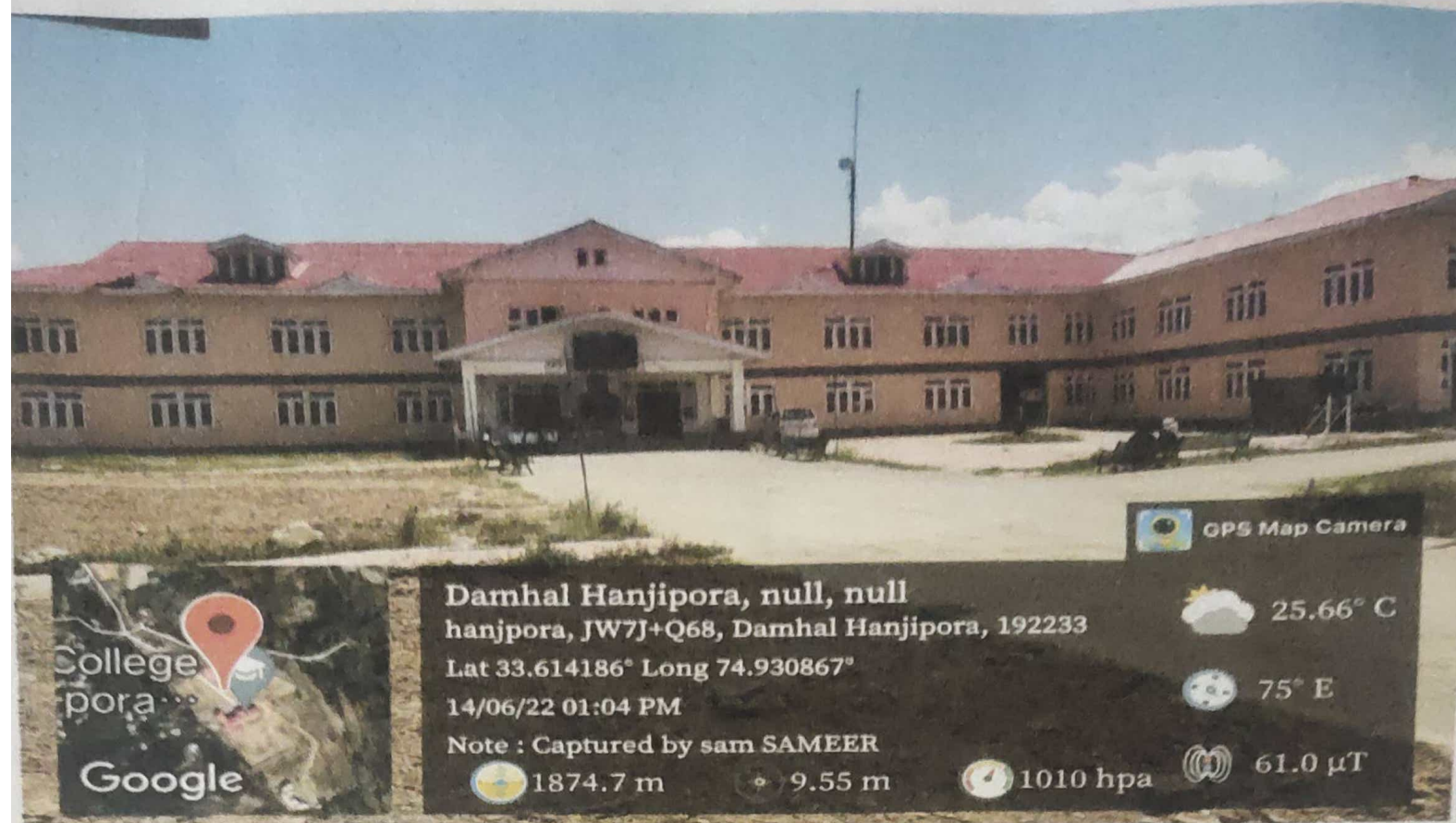
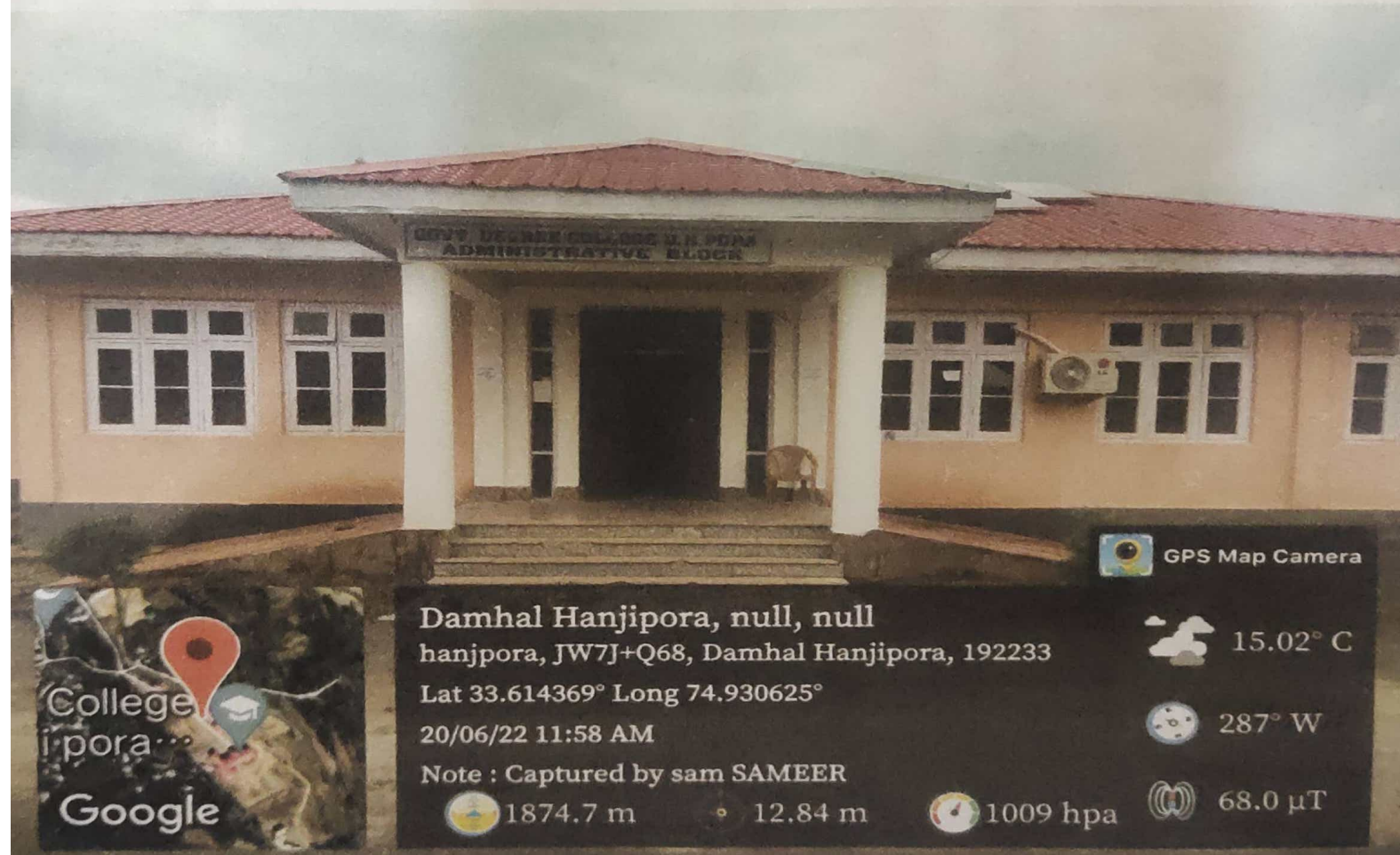



INFRASTRUCTURAL DEVELOPMENT




ACADEMIC BLOCK



INFRASTRUCTURAL DEVELOPMENT



LIBRARY *Blek*



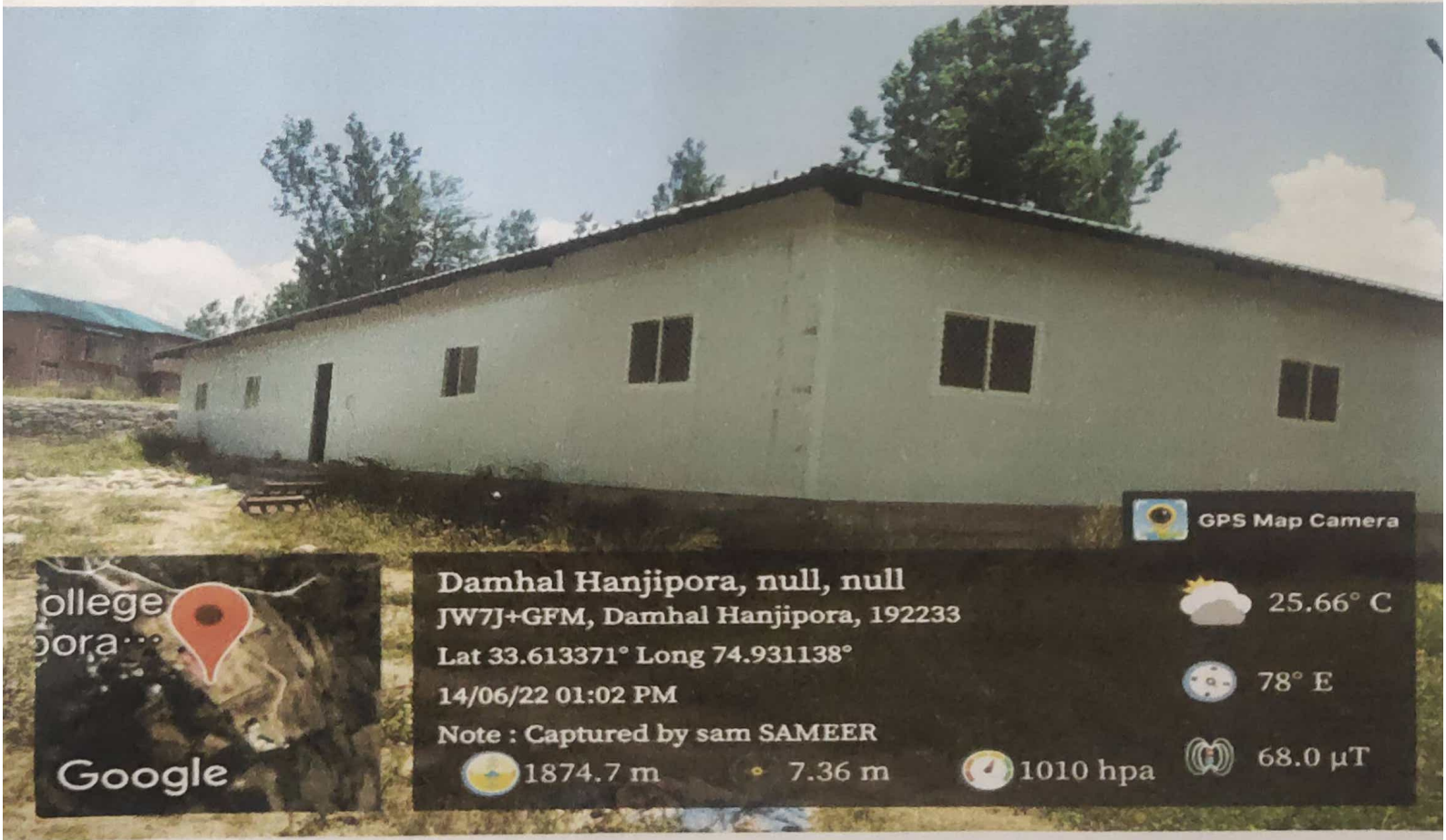


GPS Map Camera

Damhal Hanjipora, null, null
hanjipora, JW7J+Q68, Damhal Hanjipora, 192233
Lat 33.614337° Long 74.931044°
14/06/22 01:14 PM
Note : Captured by sam SAMEER

1874.7 m 5.12 m 1009 hpa 26.14° C
 144° SE 32.0 μT

Toilet Block

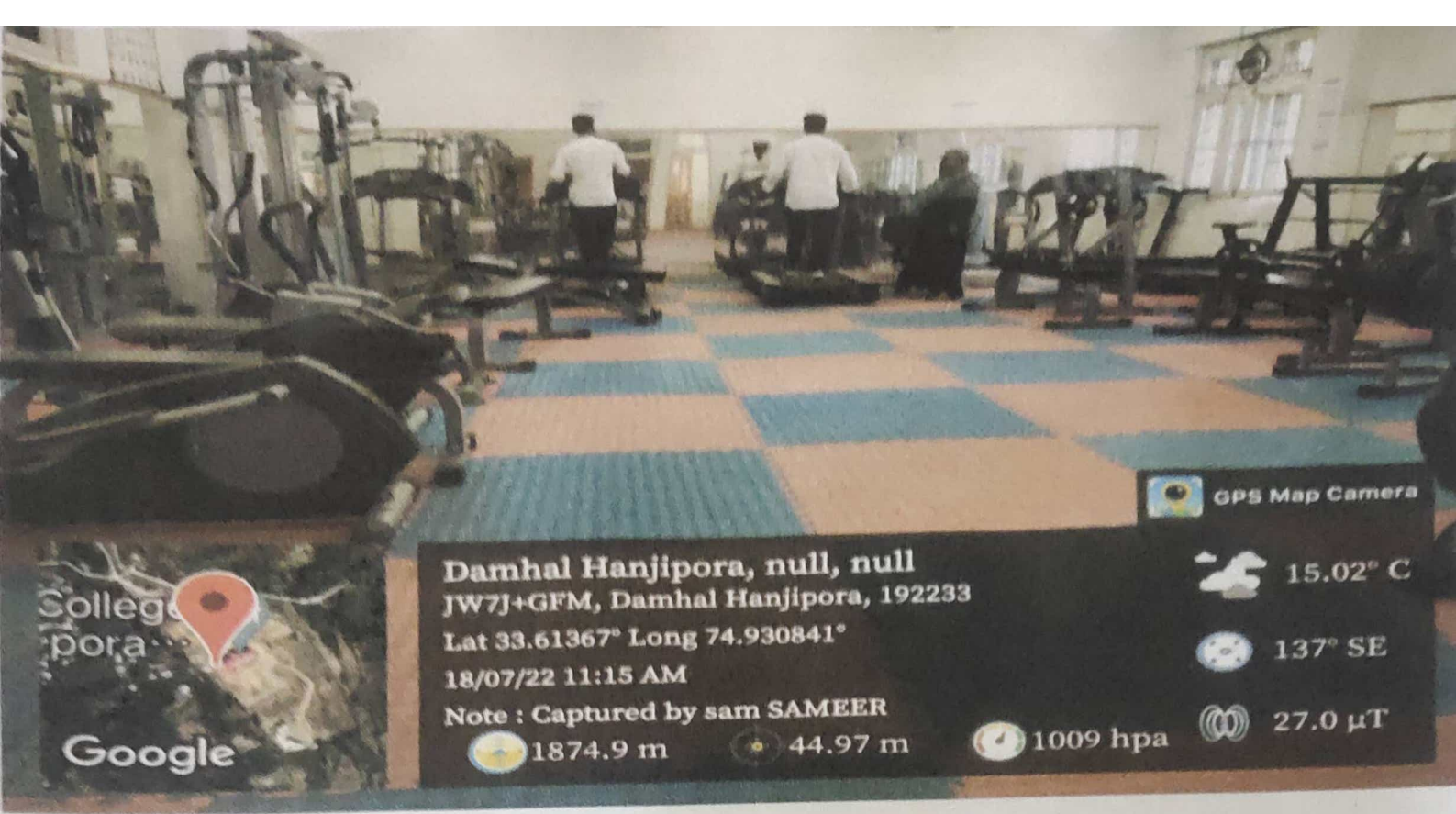


GPS Map Camera

Damhal Hanjipora, null, null
JW7J+GFM, Damhal Hanjipora, 192233
Lat 33.613371° Long 74.931138°
14/06/22 01:02 PM
Note : Captured by sam SAMEER

1874.7 m 7.36 m 1010 hpa 25.66° C
 78° E 68.0 μT

Pre-fabricated Hut



Gymnasium



Chokidar Hut

ICT enabled Class rooms

